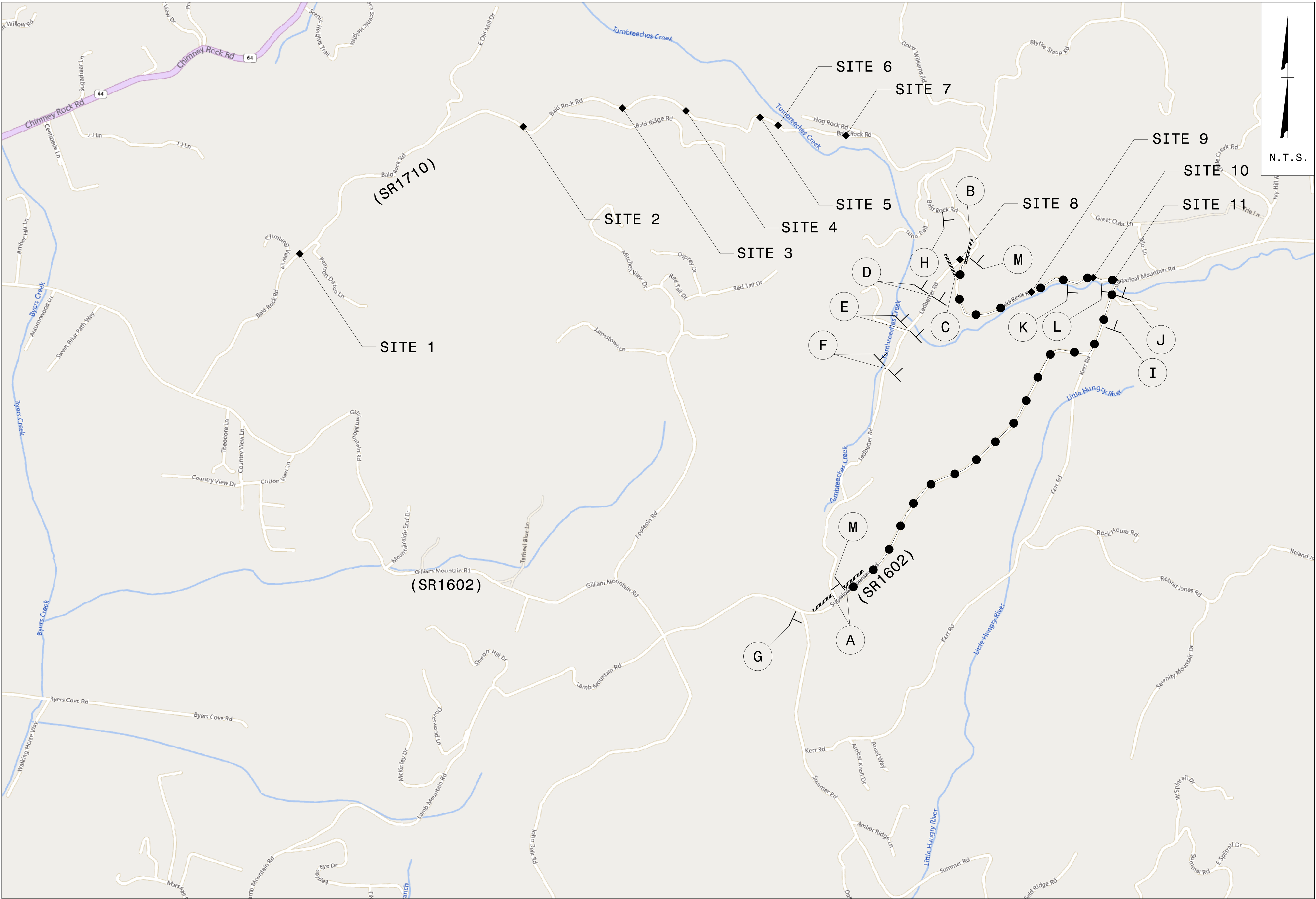


PROJ. REFERENCE NO.	SHEET NO.
DF18314.2045060	TMP -5

301 FAYETTEVILLE STREET
SUITE 1500
RALEIGH, NC 27601
(919) 882-7839
NC FIRM LICENSE: C-1506



LEGEND:

DETOUR LINSTYLE: —●—●—●—●—●—●—

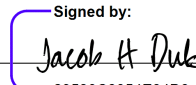
DETOUR DESCRIPTION:

EASTBOUND: BALD ROCK RD (SR1710) TO SUGAR LOAF MOUNTAIN RD (SR1602) TO LEDBETTER RD (SR1712)

WESTBOUND: LEDBETTER RD (SR1712) TO SUGAR LOAF MOUNTAIN RD (SR1602) TO BALD ROCK RD (SR1710)


NOTES:

- TRAFFIC CONTROL DEVICES (A) THRU (M) SHALL BE INSTALLED PER ENGINEER'S INSTRUCTIONS.
- SIGNS (I) THRU (M) ARE SPACED AT 200 FT PER RSD 1101.11 SHEET 4 OF 4. SIGN SPACING FOR DETOUR SIGNS IS DETAILED ON 1101.03, SHEETS 1 AND 2 OF 9 AND STARTS AT 500 UNLESS OTHERWISE SPECIFIED.
- THE CONTRACTOR IS RESPONSIBLE FOR MAINTAINING DRIVEWAY ACCESS THROUGHOUT THE LIFE OF THE PROJECT.
- SEE TMP-2A FOR LEDBETTER ROAD SIGN DESIGN (SD-2).
- USE THIS SHEET IN CONJUNCTION WITH TMP-6 AND RSD 1101.03 SHEETS 1 AND 2 OF 9.

APPROVED: 
DATE: 7/29/2025

SEAL

DOCUMENT NOT CONSIDERED FINAL
UNLESS ALL SIGNATURES COMPLETED



-Y1- LEDBETTER RD (SR1712)
OFFSITE DETOUR LAYOUT